

# TRAVEL ghana





# KENTE

Kente is made in Akan lands such as the Ashanti Kingdom, including the towns of Bonwire, Adanwomase, Sakora Wonoo, and Ntonso in the Kwabre areas of the Ashanti Region.

# Contents

## About Us

Our Travel and Tour Business

Our Vision

Our Mission

Our Values

Our Philosophy

Our Ethics

## Experience Ghana

### Tour Ghana

Greater Accra Region

Western Region

Eastern Region

Volta Region

Central Region

Ashanti Region

Northern Region

## Charities





KOTOKA INTERNATIONAL AIRPORT

**KOTOKA**  
INTERNATIONAL AIRPORT



 **Ministry of Transport and Infrastructure**



## About Us

**Naflin Travel and Tour  
is a Business Unit of  
NAFLIN CONSULT LIMITED,  
which is a subsidiary of  
NAFLIN GROUP OF COMPANIES  
LIMITED.**

## TOUR SOLUTIONS

- Airline Ticketing
- Visa Facilitation
- Travel Insurance
- Travel Guidance
- Hotel Reservation
- Corporate Travel
- Tour Packages
  - Cruises
- Car Rental

### BUSINESS

Naflin Travel and Tour provides specialised travel and tour services to individuals and organisations of all nature and size and is IATA accredited.

This full range of services is geared towards helping individuals and organisations achieve their travel and tour objectives.

### VISION

Our vision is to become Africa's premier firm by providing reliable travel management and advisory services.

### MISSION

Our mission is to provide the best travel and tour services to our individual and corporate clients by offering them exceptional customer care and value, as well as enhance the return to our community and stakeholders.

### VALUES

- Professionalism
- Excellence
- Fairness
- Integrity
- Teamwork
- Reliability

## OUR PHILOSOPHY

At Naflin Travel and Tour we operate on the philosophy of delighting our clients, by delivering superior value and exceeding the expectations of our clientele. To achieve this objective, we relentlessly pursue professional and technical excellence, maintain high standards of service in dealing with every single client or organisation.

We are passionate about quality and doing our work right the first time. Thus, we provide uncompromised quality, since our reputation depends on our delivered value in the eyes of every client.

At Naflin Travel and Tour we understand our clients' needs and believe that our clients' success is vital to the success of our business.

Transparency, trust, and teamwork are the principal elements of our road map to excellent performance.

Our utmost asset is a corporate culture that nurtures diversity of backgrounds, views, experience, and skills to create opportunities and capabilities. The firm further provides a suitable environment for the growth of employee potential.

Naflin Travel and Tour encourages the active involvement of employees in creating a healthy and friendly working environment. We further inspire employees to take personal responsibility for growth and professional development.







We support our employees in a way that fosters learning, growth and recognition for excellent performance. Nafin Travel and Tour has integrated social and environmental concerns into its operations and its interactions with all stakeholders.

Thus, in delivering our services, we ensure harmony with the environment and cordiality with all stakeholders.

### OUR ETHICS

Our reputation with our clients and the trust they place in our services is critical to our business. Therefore, we strive to meet high ethical standards in handling all engagements, and all aspects of our work.

The firm's decision-making processes embrace a stringent adherence to universally accepted ethical values and abidance with local and international laws and statutes.

Enduring commitment to the highest professional ethical standards is deeply embedded in every professional conduct and business deed undertaken by all Promotional Flight's employees.

Moral responsibility and accountability are the pillars of the firm's undertakings. Our reputation, and the standards we adhere to are uncompromised.

# Experience Ghana



## Tour Packages

### LOCAL (GHANA) TOUR PACKAGES

**W**e provide clients with the opportunity to tour the major tourist attractions in Ghana. We have one day, and weekend stayover tour packages, as well as customised tour packages for groups and families from other countries ranging from 3Day to 30Day stay tour packages.

Tour from the Greater Accra Region all the way to the Northern Regions of Ghana and enjoy our rich culture and beautiful country with so many fun activities and charity opportunities as fits the desires of clients. Enjoy Cape Coast Castle, Boti Falls, Kakum National Park, Mole National Park, Wli Waterfalls, and other interesting tourist sites in Ghana.

Ghana is a great combination of rainforest, wildlife, bustling African markets, beaches and culture. Compared to many African countries it is fairly safe for solo adventurous travellers and whilst many languages are spoken in Ghana, English is the most widely used.

Ghana is joyfully chaotic, friendly, colourful and diverse. You will notice not only the scenery, but the buildings change as you travel north and the landscape changes from rainforest to savanna. Join any of our amazing tours and start your journey through one of Africa's most intoxicating countries.

At Nafliin Travel and Tour we go the extra mile to delight and meet the needs of our clients.





# Experience Ghana



Ghana is indeed an incredible and diverse country and there are many great places to visit.

If you live in Ghana or a tourist in search of a great adventure and you have not visited any of these sites, maybe now is the time to do so.

Once you do, you will realize the wonderful experience you have missed all your life.



**GHANAIA  
FOOD**



**GHANAIA  
FASHION**



**TRADITIONAL  
WEDDINGS**





**GREATER ACCRA  
REGION**





# GREATER ACCRA REGION



**G**reater Accra Region, the gateway to Ghana and home of our vibrant Capital City, is one of the most exciting and distinctive regions.

Although the smallest region, it is the most densely populated, containing the two great

metropolitan areas of Accra and Tema, the Country's major industrial and commercial centres.

Spreading along the Atlantic coast, the city is well endowed with luxury as well as great value hotels, excellent restaurants and nightclubs.



A range of absorbing museums and fine public monuments, modern business and commercial areas, as well as busy markets and tree-lined residential suburbs, is ready to be explored.

The beaches of the Atlantic coast are popular with visitors and Ghanaians alike. Labadi Pleasure Beach and Kokrobite Beach are particularly popular at weekends.

Further along the coast in Ada and the estuary of the great River Volta. Here the fine beaches of the estuary and the Atlantic coast provide popular resort areas.

Water sports and river trips make this a great place to relax, while the waters off the coast teem with game fish.







**Blackstar Gate**



**Artists Alliance Gallery**



**Labadi Beach**

### **BLACKSTAR GATE**

This monument includes the independence Arch to the South of the square backdropped by the Gulf of Guinea. The monument bears the large inscription "AD 1957" and Freedom and Justice".

### **JAMES TOWN LIGHTHOUSE**

Take in the sights from one of the oldest structures in Accra and get a bird's-eye view of one of Accra's liveliest neighbourhoods.

### **ARTISTS ALLIANCE GALLERY**

The best edit of clothing, accessories, art, antiques and so much more are on offer in this charming building by the sea.

### **NUBUKE FOUNDATION**

Explore this haven for local art talent, which is a lovely spot to spend the day browsing one of their special events or numerous exhibitions.

### **W. E. B. DUBOIS CENTRE**

Discover a hidden part of Ghana's history through this Pan-Africanist icon in this special building celebrating his life and death.

### **LABADI BEACH**

Beach parties and reggae nights reign supreme on Accra's premier city beach.

### **NATIONAL MUSEUM**

Discover the history of this young country through a series of exhibits at this comprehensive museum.

### **ICON HOUSE**

Shop at trendy La Maison, have casual lunch at Coco Lounge and a smart dinner at Urban Grill, followed by drinks at Cave Bar or on the terrace, and end your night at Accra's premier nightclub, Carbon. All is possible in this landmark building overlooking Independence Avenue.

### **ARTS CENTRE FOR NATIONAL CULTURE**

Get the full Accra experience and be prepared to haggle and be overwhelmed at this artisans' area in the centre of town.

### **LEGON BOTANICAL GARDEN**

The garden was a science research centre for the botany class of the University of Ghana, it served as a habitat for plant species such as flora and fauna species. In 2015, the garden was converted into a tourist and recreational centre.

### **KWAME NKURUMAH MAUSOLEUM**


It is dedicated to the prominent Ghanaian leader, Dr Kwame Nkrumah who fought for the independence of the nation, Ghana. The building is meant to represent an upside-down sword, which in Akan culture is a symbol of peace. The mausoleum is surrounded by water, a symbol of life.



Icon House



National Conference Centre



National Theatre





**Kwame Nkrumah Mausoleum**



**Kwame Nkrumah's Grave**



**Labadi Beach**



**Legon Botanical Garden**



James Town Lighthouse



Traditional Festival



Puberty Rites




Art Centre





**WESTERN  
REGION**



# WESTERN REGION



**T**he Western Region of Ghana us an integrated complex of beautiful safe beaches and African touch beach resorts.

It has the largest collection of European trading forts (later used in the slave trade); the highest tropical jungles; numerous mines, picturesque villages and friendly people; and old architectural styles and vivacious festivals.

The region's water villages on stilts are amazing to experience. A visitor can charter a local canoe out to the village and actually stay overnight in a guest house on the water.

The region has 192 Km of tropical beaches on the Atlantic Ocean and a tropical climate characterized by moderate temperatures all year round.





### **NZULENZU**

Nzulenzu is a small village over 500 years old and situated in the middle of lake Amanzuri. It is supported entirely by stilts made of central wood with a raffia walkway. All amenities such as schools, hospitals, churches are built on the lake.

Nzulenzu is rich in love, laughter and peace. At Nzulenzu, there are nearby attractions, such as the Anaka Nature reserve, fort Apollonia and the childhood home of Dr Kwame Nkrumah.

The excursion from Beyin involves a walk through the reeds at the lake's edge, and a trip in a dugout canoe to the village. The village welcomes visitors every day except Thursday, which is a sacred day.

### **THE CASTLES OF THE WESTERN REGION**

The Western Region is another region with a rich heritage demonstrated by the number of castles still open to visitors.

The best examples in the region are:

1. Fort St Appolonia at Beyin
2. Fort cross at Dixcove (1693)
3. Fort Batensteyn (1656) at Butri
4. Fort Groot Fredericksburg at Princess Town
5. Fort S. Antonio at Axim (1515)
6. Fort Dorothea (ruins) at Akwida
7. Fort Sebastian at Shama



### **AKATEKYI CROCODILE POND**

30km west of Takoradi, the local fetish priest entices the crocodiles from the water with a live chicken. Bring a bottle of schnapps for the libation. Visitors are welcome every day except Wednesday, a sacred day.

### **THE BEACHES OF THE WESTERN REGION**

Western region is famous for some of the best beaches in Ghana. Some of the most popular beaches are:

1. Busua Pleasure Beach – only 5km from fort metal cross
2. Sports Club Beach – behind the Atlantic hotel in Takoradi
3. Ajua Beach – just 200metres from Dadowa lagoon
4. Princess Town Beach – off the Takoradi/Elubo highway
5. Mimia Beach – a secluded beach with rocky cave perfect for picnics.









**EASTERN  
REGION**





## EASTERN REGION



The Eastern Region of Ghana is a rich blend of dramatic landscapes, historic relics and traditional cultures.

The ancient blends with the 20th century in this region so close to but such a contrast with Accra. The region is dominated

by Lake Volta, one of the world's largest man-made lakes, and the Akosombo Dam, source of much of Ghana's hydroelectric power. Both are worth a visit.

A favourite excursion is the weekend trip to Dodi Islands. Striking landscapes are overlooked by the Krobo Mountains and the Akwapim Ridge.

The Eastern Region is famous for its large areas of lush tropical forest, and cascading waterfalls.

The Eastern Region contains Ghana's only commercial diamond mine at Akwatia, while the birthplace of our great cocoa industry can be found at Mampong-Akwapim.

The regional capital is Koforidua, a pleasant traditional town with agreeable hotels and a busy market. Traditional and historic villages and towns are part of the richness of the Eastern Region of Ghana.

Many visitor's introduction to the Eastern region is the botanical gardens at Aburi, which was opened in 1890, and have always been a favourite excursion from Accra.

Also, worth a visit is the forest of Atewa-Atwirebu, with hundreds of birds and butterflies.







### **ABURI BOTANICAL GARDENS**

These century-old botanical gardens, about one hour's drive from Accra. Accra offers a rich collection of tropical flora which attracts scores of birds and butterflies. The tranquil paths are a popular excursion for our city dwellers.

### **TETTEH QUARSHIE'S COCOA FARM**

The first cocoa farm established in the country from seed first brought from Fernando Po Island. From this small beginning grew our major cocoa industry.

### **LAKE VOLTA**

One of the largest man-made lakes in the world, the lake and the Akosombo dam are two of Ghana's great achievements. The lake offers opportunities for cruising, especially to the Dodi islands.

### **SLAVE MARKET OF ABONSE**

Traces of the 17th and 18th century slave market can still be seen in a town that was an important crossroads on the slave route.



### **BOTI FALLS**

Spectacular, but seasonal waterfall in the forest reserve at Huhunya. In the immediate vicinity are cascades, at their best in June to August.

### **THE WATERFALLS OF BEGORO**

Boti Falls where both male and female falls cascade midstream to produce one of the purest, whitest and elegant streams of water the world has ever witnessed. Just the place for picnics.

### **UMBRELLA ROCK**

The natural rock which has been affectionately dubbed "The Umbrella Rocks" looks exactly like an open umbrella and has been in existence since the beginning of time. Atop the umbrella showcases a mixture of massive green forest.










**VOLTA  
REGION**





## VOLTA REGION



**T**he Volta Region is an area of extraordinary scenic beauty.

The rolling hills and valleys, rocky outcrops overlooking Lake Volta, and lagoons, rivers and waterfall make for one of nature's most attractive gift to Ghana.

From the coastal plain, fringed by sun-dappled beaches and mangrove swamps, through moist deciduous rain forests in the central belt, where Mt. Afadjato at 885m is the highest point in Ghana, to the arid savannah of northern Ghana, you can experience almost every tropical climate in West Africa.



The festivals and ceremonies reflect the rich diversity of history and culture of tribal life in the region.

The relics of European coastal forts and other structures still remain, while further north vestiges of the German colonial era are unmistakable.

The regional museum at Ho is an ideal place to understand the background to our heritage. Hohoe is an important centre of herbal medicine, which is of significant and growing importance both in Ghana and the western world today.

Discover the Wli Waterfalls in the tropical forest near Hohoe, the highest in Ghana, or the nearby Tsatsadu Falls at Alavanyo, or the Tagbo Falls at LiateWote which are almost as spectacular.

Afadjato Mountain attracts climbers of all ages, while the Kalakpa Game Production Reserve is a special place for environmentalists.

The beaches of the Volta estuary are amongst the best in Ghana. Swimming is popular in some areas, although the sea is generally rough along the Atlantic coast. New hotels are providing facilities for waters ports and deep-sea fishing.





### LAKE VOLTA ESTUARY

The estuary is an area of great scenic beauty with river and ocean beaches, and picnic spots shaded by palm tree. The sand bars are the nesting grounds for sea birds, and endangered species of twitter are still found here.

### THE KETA-ANGAW LAGOON BASIN

Important wetland and breeding ground for migratory birds.

### TAFI MONKEY VILLAGE

The sacred monkey sanctuaries around TafiAtome, some 5km away from the Avatime hills.

### THE WATERFALLS OF THE VOLTA REGION

Although some may be seasonal, all are set in attractive wooded or mountain settings.

1. Wli falls – 20km from Hohoe, in the Wli nature reserve
2. Tagbo falls – LiateWote
3. Tsatsodu falls – 10km from Hohoe
4. Aflambo falls –Leklebi
5. Amedzofe – Abadzeme falls



### WLI WATERFALLS

Wli Waterfalls, also called Agumatsa Falls, is a popular and dramatic tourist site near the village of Wli not far from the Togo border.

Most tourists make the easy walk to the lower falls, which is mostly a flat trail but stunning and beautiful in setting, made even more dramatic by the presence of thousands of fruit bats nesting high up on the nearby cliffs.

There are inviting pools at the base of both falls where the hearty can take a chilly dip. The Wli waterfalls is the highest water fall in West Africa.

The walk takes you through the Agumatsa Wildlife Sanctuary, which features more than 200 bird species and 400 butterfly species.

### MOUNTAIN AFDJATO

With 885m, Mount Afadjato is the highest peak in Ghana. From the top of the mountain, there are magnificent panoramic views of surrounding communities, forests, mountains, deep valleys, and, in distance, Lake Volta.

Behind Mount Afadjato is Aduadu, the highest point in Ghana. Mount Afadjato area is well-known for biodiversity richness. Researchers have recorded over 300 species of butterflies and 33 species of mammals.

Mona and Spot-nosed monkeys are regular sights. Furthermore, Birdlife International has selected the site as one of the key important Bird Areas in Ghana.

### KALAKPE GAME PRODUCTION RESERVE

At Abutia, 15km from Ho, the reserve has increasing species of migratory and indigenous birds' life, buck, buffalo and monkeys.

### KYABOBO NATIONAL PARK

A newly designated National Park in the foothill of Mt. Djbobbo, on the border with Togo.

### GROTTOES AND CAVES

In the limestone hills, the grottos and caves are dramatic. Not to be missed are:

1. The ancestral caves of Likpe – 14km form Hohoe
2. The grottos of Kpando – Aghehoe and Aziavi
3. The caves of Nyagbo and Logba
4. Caves and iron mine workings – Alepafu.







**CENTRAL  
REGION**





## CENTRAL REGION



**T**he Central Region is the former government centre of the Gold Coast. Cape Coast was the seat of the British colonial administration up until 1877.

The coastline is famous for its ancient forts and castles built by early European traders, and

three of them at Elmina, St. Jago and Cape Coast have been identified as World Heritage Monuments by the World heritage Foundation under UNESCO.

The Region is also famous for its palm-fringed beaches, fascinating fishing villages and



historic towns, and rich natural attractions. Kakum National Park, just 30km north of Cape Coast, is the foremost nature reserve in Southern Ghana and well worth a visit.

Almost untouched virgin rainforest has been preserved as a habitat for birds, butterflies and rare local animals, and Kakum is most accessible, as it is very easy to reach from Accra.

The Region's culture is depicted through its many exciting festivals which are held throughout the year.

The historic towns in the region that deserve a visit include Winneba, traditionally known as 'Simp'le Winneba; Kromantse; Aban, the site of Fort Amsterdam; Duakwa and Mensa Krom, home of some of the Region's best woodcarvers; Ajumako where the carvers specialise in royal regalia, stools, linguistic staffs and clan totems.

Throughout the Central Region there are welcoming hotels and restaurants, all an easy drive from Accra.

If you are seeking to discover the historical links between Africa and the Americas and Europe, or just wanting to explore a culture that has its roots in another era, or just wanting to relax on a sun-dappled beach, then the Central Region must not be missed.







### CASTLES

The castles along the coast of the Central Region are amongst the best preserved in Ghana. Not to be missed are Cape Coast Castle, Elmina Castle and Fort St Jago. Local highlights include:

1. Castle tours, including the slave dungeons
2. Walking tours of Elmina
3. The 19th Century Dutch Cemetery
4. The Fishermen's Market
5. The Cape Coast Castle Museum

### KAKUM NATIONAL PARK

A 357km<sup>2</sup> national park comprising undisturbed virgin rainforest.

Excellent walking tours (and a canopy walkway) through the forest provide the opportunity to see much of Ghana's indigenous plant life, as well as rare butterflies, birds and game (that could include the extraordinary Bongo and forest elephant). Highlights include:

1. Forest Walks
2. Treetop Canopy Walkway
3. Bird Watching
4. Medicinal Plants

### THE BEACHES OF THE CENTRAL REGION

Beaches lovers will enjoy our palm-fringed beaches, warmed by African sunshine, where surf ranges from gentle rollers to sizeable breakers. Popular spots are:

1. Brenu beaches – 15 minutes from Elmina
2. Winneba – with the Sir Charles Beach Resort
3. Elmina – close to the historic castles
4. Gomoa Fetteh – popular with picnickers

### TRADITIONAL FISHING VILLAGES

Along the coast of the Central Region are a succession of busy fishing villages and traditional market town that reflect the distinct cultures of the district.

Visitors to all the village will be welcomed with traditional Ghanaian hospitality. Of particular interest are:

1. Winneba – famous for its fishing fleet, masquerade festival and local ceramics
2. Mankessim – well known for its Posuban Shrine and busy market
3. Kromantse/Abandze – twin fishing villages, one of the important trading centres to which the late Louis Armstrong, the great jazz player, traced his ancestry.

### CRAFT VILLAGE

The villagers of the central region are famed for their traditional crafts that are still worked as their forefathers have worked for generations.

They all make great souvenirs of your visit to the central region. Particularly important village are:

1. Winneba – famous for its beautiful and unusual ceramics
2. Gomoa-Otsew-Jukwa – a village of pottery makers










## ASHANTI REGION





# ASHANTI REGION



The Ashanti Region is the cultural heartbeat of Ghana. Land of the Golden Stool expressed in the language, passage rites, festivals, cuisine and ordinary day-to-day activities.

The scenic and hilly capital city of Kumasi is a vast tropical

rainforest belt. Still forest dominated by impressive buttress rooted forest giants, alongside large cocoa farms and picturesque hillside settlements

Beautiful weather; chilly in the mornings, bright, clear and sunny in the afternoons for



most of the year and cool nights provide ideal conditions for visitors to experience this exciting colourful world of hearty hardworking people.

Ashanti is also home of the most important gold mine in Ghana at Obuasi (50km south-west of Kumasi). Surface visits can be arranged, and the town still has air of the gold rush days of the 1890s.

A variety of options from open-air drinking bars, street side cafes, casinos, to night clubs and theatres are available.

To discover the traditional heartland of Ghana, a visit to Ashanti is a must.

Kumasi is the capital of the Asante kingdom and the local highlights are:

- Manhyia Palace Museum
- Centre for National Culture
- The Prempeh II Jubilee Museum
- Kumasi Fort & Military Museum
- OkomfoAnokye Sword
- Kejetia Market
- Kumasi Zoo
- Traditional Street sculptures





### KOMFO ANOKYE SWORD

The 'unmovable' Sword of the Komfo Anokye remains in the grounds of the Okomfo Anokye Teaching Hospital, where he pushed it. It is believed the Okomfo pronounced that no one would be able to remove the sword, and so it has remained in spite of many attempts.

### THE CRAFTS OF ASHANTI

The crafts villages surrounding Kumasi include: Bonwire – (18km NE of Kumasi) Kente weaving Pankrono- (3km N of Kumasi) Pottery Ahwiaa (6km N of Kumasi) Wood carvings Ntonso – Adinkra cloth making Asuofia/Asamang (Barakese Road) bead making Ampabame Krofrom (10km from Ahodwo) Brass smithing, Goldsmiths and Silversmiths can be seen in Kumasi.

### PATAKRO SHRINE

Pankrono is located 8 km on Mampong Road. Renowned for its distinctive and colourful pottery created through transitional process without the use of the potter's wheel.

### BOBIRI FOREST BUTTERFLY SANCTUARY

Located 20km on the Kumasi – Accra highway, a quiet research centre for the Forestry Research Institute showcasing an arboretum, forest hiking trails and a butterfly sanctuary. Lodging, guiding and interpretative materials are available

### BOMFOBIRI WILDLIFE

### SANCTUARY:

About 80km northeast of Kumasi. The reserve showcases a rare tropical landscape, vibrant waterfall and a wide variety of bird and animal life.

### DIGYA NATIONAL PARK

Occupying 3,478 square kilometres of undulating terrain on the western shore of the Volta Lake. Made up of predominately Guinea Savannah Woodland and gallery forest along the major rivers, complete with sandstone inselbergs.

Has at least six primate species, black and white colobus monkeys and baboons, elephants and a variety of antelope species, crocodiles, buffalos, water bucks, hartebeests, warthogs, Manatee and clawless otters and are also reported to be present.

### KOGYAE STRICT NATURE RESERVE

This nature reserve protects about five species of monkey.

### OWABI FOREST RESERVE AND BIRD SANCTUARY

Formerly, Kumasi's only source of drinking water was the Owabi River, located to the west of the city.

When the river was dammed to create a reservoir, the resulting watershed extended deep into the city's nearby forests.

The reservoir and forest have since become the natural habitat for

many species of the region's wildlife, as well as for a number of migratory birds.

### LAKE BOSOMTWI

It is located 31km southeast of Kumasi. A picturesque meteorite Crater Lake surrounded by dozens of virgin fishing and farming villages.

The Lake Basin is ideal for mountaineering, diving, swimming and relaxation. Accessible by road from Kumasi.

### THE PREMPEH II JUBILEE MUSEUM

Located in the Centre for National Culture ground, the museum houses a fascinating collection of Ashanti History such as memorabilia of Okomfo Anokye, including the 300 years old antique treasure bag which he forbade anyone to open.

### MANHYIA PALACE AND MUSEUM

This is the official residence of the Asantehene. Its large courtyard and museum hold statues of past great kings and queens of the Asante Kingdom.

### GHANA ARMED FORCES MUSEUM

This Museum exhibits materials that primarily concern the British-Ashanti war of 1900, World War II and Ghana's recent military history. On display are maps, old photographs, and military regalia.







**NORTHERN  
REGION**





# NORTHERN REGION



The Northern Region, one of the ten administrative regions of Ghana, a country lying on 0 longitude of the West Africa Coast.

welcome to enjoy the scenic natural features, exotic culture and the legacies of a history of the largest region in Ghana.

Ghanaian hospitality is legendary, the Northern Region is no exception. And so, you are









### **MOLE NATIONAL PARK**

Mole National Park is Ghana's largest wildlife park and is located in northern Ghana. It is home to 93 mammalian species, 33 reptiles, nine amphibians and an estimated 300 birds' species.

The mammals include some 600 elephants, 2,000 roan antelopes, 3,000 hartebeests, 4,000 waterbucks, 5,000 buffalo and some 6,000 warthogs. Uncounted lions, leopards, hyenas and various primates can also be seen in Mole.

A total of 600km of game protection and viewing roads have been developed within the park. In Mole you can expect to see Buffalo, Roan Antelope, Elephants, Warthogs, Hyenas and if you're very lucky, Leopard.

You can opt for a walking safari or a traditional game drive accompanied by an armed guard. The best time to spot wildlife is during the dry season from January to March as animals congregate around the water sources.

### **LARABANGA MOSQUE**

A 13th century mosque, believed to be first built by Moorish traders, it is one of the holiest sites in Ghana. Its distinctive façade has been widely photographed.

### **LARABANGA MYSTERY STONE**

Nearby is a mysterious boulder that is the subject of a splendid local legend.

### **DABOYA**

89km west of Tamale, Daboya is the 16th century town from the Gonja Kingdom, and a famous source for handmade textiles.

### **NALERIGU DEFENCE WALL**

Said to be built in the 16th century to protect Nalerigu (120km from 'Bolga') from raiders, this has now been recognized as part of the slave route.

### **SALAGA**

The slave route is recognized at Salaga, where the Trans-Sahara caravans paused in Salaga market. Leg pegs can still be seen in the marketplace.

### **YENDI**

96km East of Tamale, Yendi was part of a 19th century German settlement. Many of the Germans who died in battle with the Dagomba people are buried in the cemetery. The grave of the slave raider Batafu is said to be near here.

Ghana is indeed an incredible and diverse country and there are many great places to visit.

If you live in Ghana or a tourist in search of a great adventure and you have not visited any of these sites, maybe now is the time to do so.

Once you do, you will realize the wonderful experience you have missed all your life.







# CHARITIES



## CHARITIES SUPPORT

- Hospital Patient Support
- Volunteer Feed the Needy
- Volunteer Teach the Needy
  - Clothing Support
  - Education Support





Ghana is indeed  
an incredible and diverse country  
and there are many great places to visit.

If you live in Ghana or a tourist in search of  
a great adventure and you have not visited any  
of these sites, maybe now is the time to do so.

Once you do, you will realize the wonderful  
experience you have missed all your life.





?

**LOCATION:** First Floor, Samlina Plaza,  
Boundary Road, East Legon, Accra  
● [travel@naflinconsult.com](mailto:travel@naflinconsult.com) ● [www.naflinconsult.com](http://www.naflinconsult.com)

*Call* **0302 544 657 /8 /9**

**HOTLINE:** **050 148 1266**



Accredited  
Agent

*Your Reliable Travel Partner !*